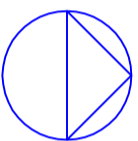
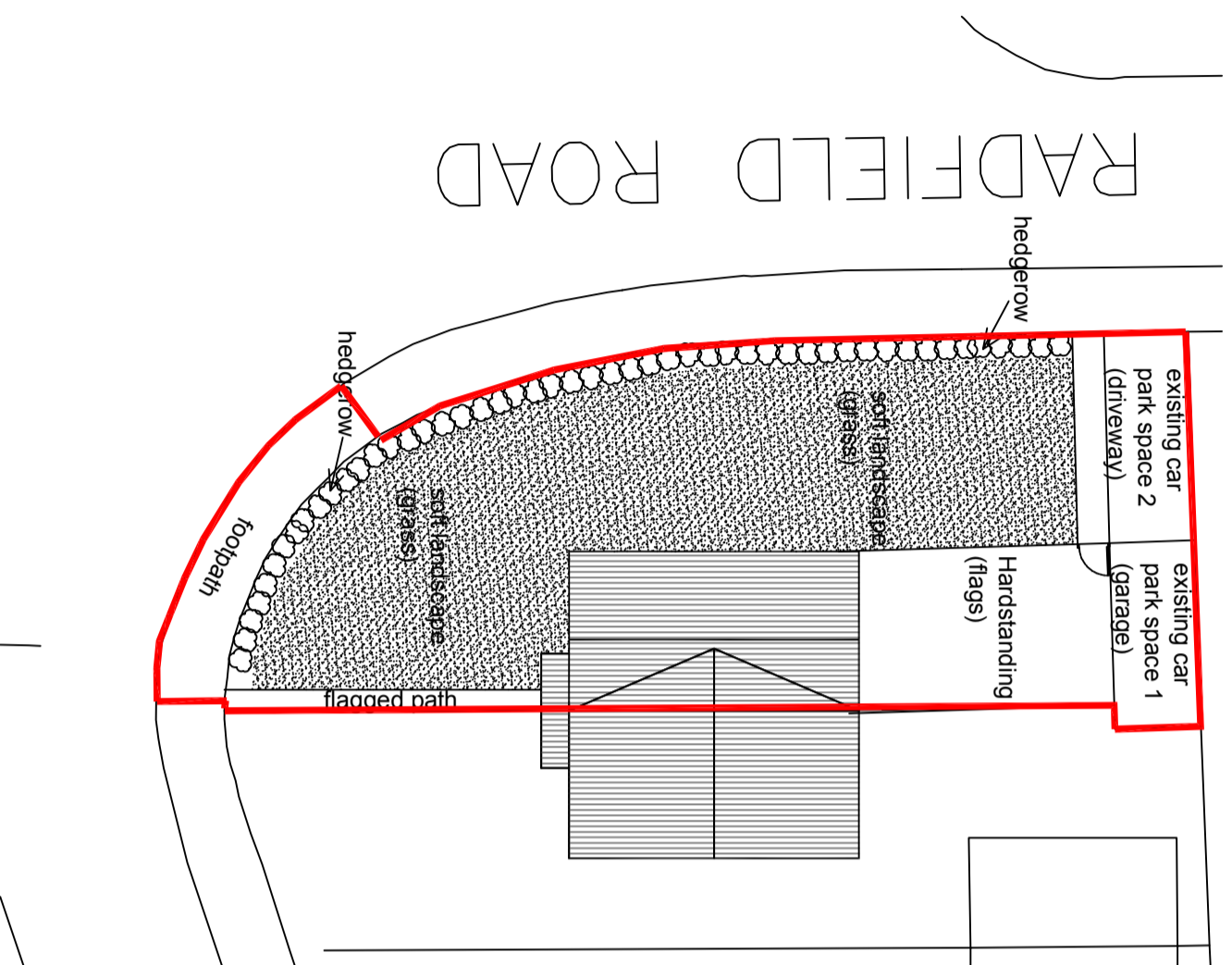


Site Boundary

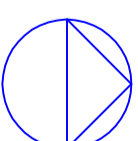


South

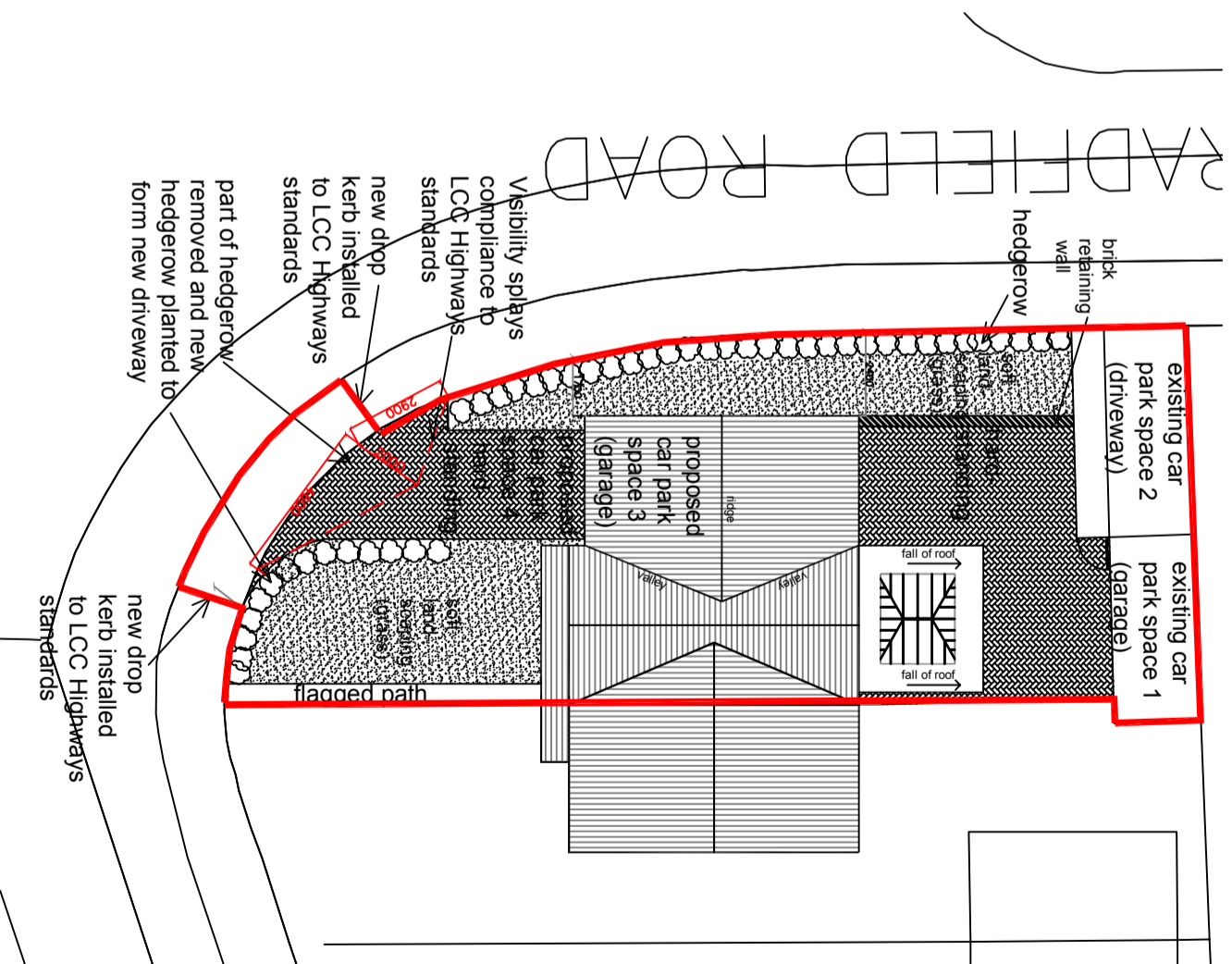


Existing Site Plan - 1:200

Site Boundary



South



Proposed Site Plan - 1:200